

**Alexander WOLODTSCHENKO**

**BILD-ATLAS of the CONFERENCE**

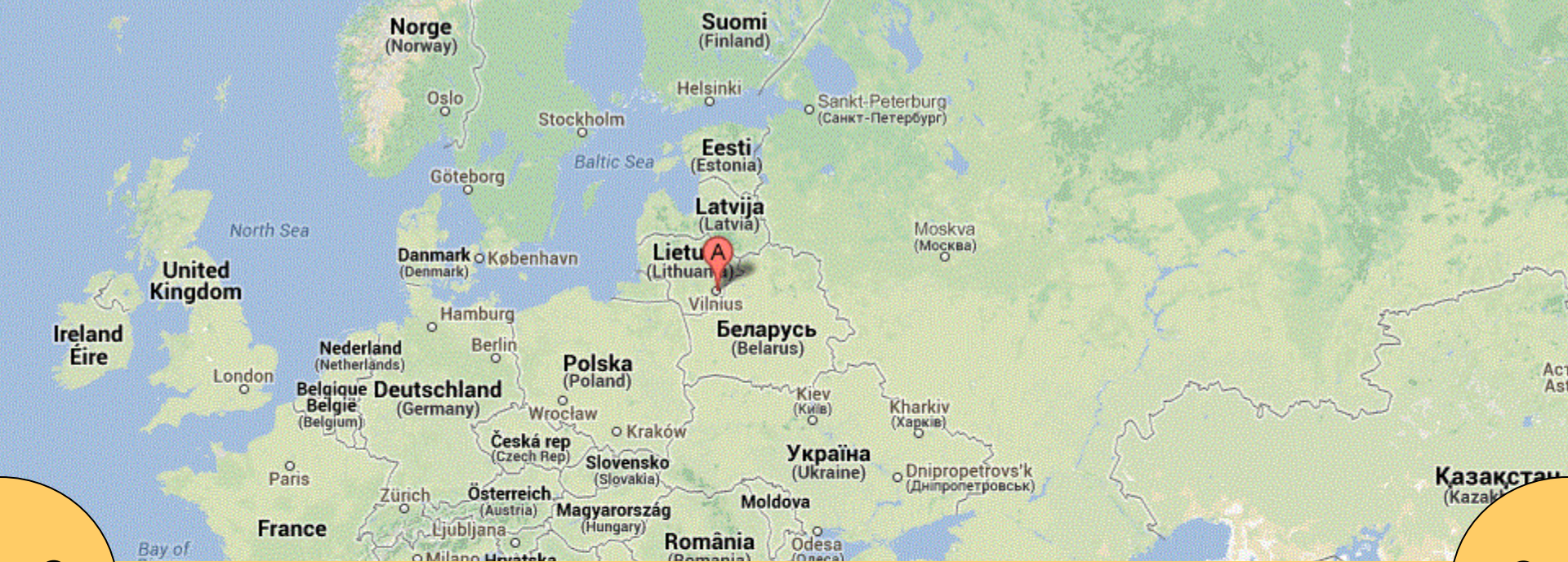
**1 From Cartography to Geographic Information Science 1**

**May 31 – June 1, 2013 Vilnius, Lithuania**

**DRESDEN  
2013**

# Table of contents

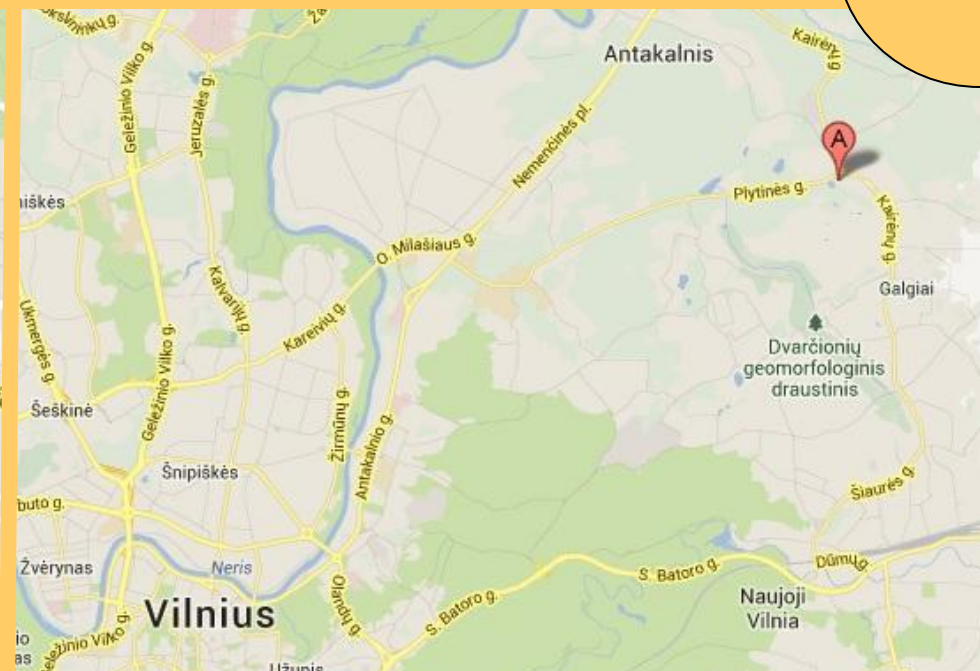
<b>Title</b>	<b>Slide 1</b>
<b>Table of contents</b>	<b>Slide 2</b>
<b>Vilnius – the host of the Conference</b>	<b>Slides 3-4</b>
<b>Sessions and discussions in Botanical Garden of the Vilnius University</b>	<b>Slides 5-10</b>
<b>Conference dinner</b>	<b>Slides 11-13</b>
<b>City excursion and visit the old maps collection</b>	<b>Slides 14-16</b>
<b>Session at the Faculty of Natural Science</b>	<b>Slides 17-20</b>
<b>The Park of Europe</b>	<b>Slides 21-28</b>
<b>Sponsors</b>	<b>Slide 29</b>
<b>Authors of photographs</b>	<b>Slide 30</b>



3

## Vilnius – the host of the Conference

3







4

## Vilnius – the host of the Conference

4







5

5

**Botanical Garden of the Vilnius University**





6

## Opening and greetings of the Conference

6



**G. Beconyte**



**M.J. Kraak**



**A. Włodtschenko**





**A. Cesnulevicius**



**J. Bruziene**

7

7

**Sessions and discussions in Botanical Garden**



c



d





**8 Sessions and discussions in Botanical Garden**





**a****b****9**

## Sessions and discussions in Botanical Garden

**9****c****d**





**10 Sessions and discussions in Botanical Garden** **10**







11

11

Conference dinner



**a****b****12****Conference dinner****12****c****d**



**a****b****13****Conference dinner****13****c****d**





14

14

**City excursion and visit the old maps collection**





a

a

15

15

City excursion and visit the old maps collection



b



c





**16**

**City excursion and visit the old maps collection**

**16**







17

17

**Session at the Faculty of Natural Science**





18

Session at the Faculty of Natural Science


18



**M.J. Kraak**



**G. Andrienko**



**H. Kremers**



**a**



**Y. Ida**

**b**



**E. Eremchenko**

**19**

**Session at the Faculty of Natural Science**

**19**

**c**



**I. Karsznia**

**d**



**V. Putrenko**





20

**Session at the Faculty of Natural Science**

20



**D. Bruzas**



**A. Balciunas**





21

21

**The Park of Europe**





a



b

22

The Park of Europe

22



c



d



23



23





24

24



**a****b****25**

**The Park of Europe**

**25****c****d**



a



b



26

The Park of Europe

26

c



d





**a**



**b**



**27**

**The Park of Europe**

**27**

**c**



**d**







28

28



# Organising partners

**Lithuanian Cartographic Society**

**Vilnius University (Centre for Cartography)**

**National Land Service under the Ministry of Agriculture**

**State Enterprise „GIS-Centras“**

**JSC „HNIT-Baltic“**

**Lithuanian University of Educational Sciences**

29

29



# Authors of Photographs

**E. Eremchenko, slides: 5, 6, 7a/b, 8a, 14, 15b/c, 19,  
23, 24, 25, 28**

**V. Rudski, slides: 7c/d, 8b-d, 9, 10, 11, 12, 13, 16a/b/d,  
21, 22a/b/d**

**V. Putrenko, slides: 15a, 16c, 22c, 27d**

**A. Wolodtschenko, slides: 4, 17, 18, 20, 26, 27a-c**

**Google Maps, slide: 3**

30

30